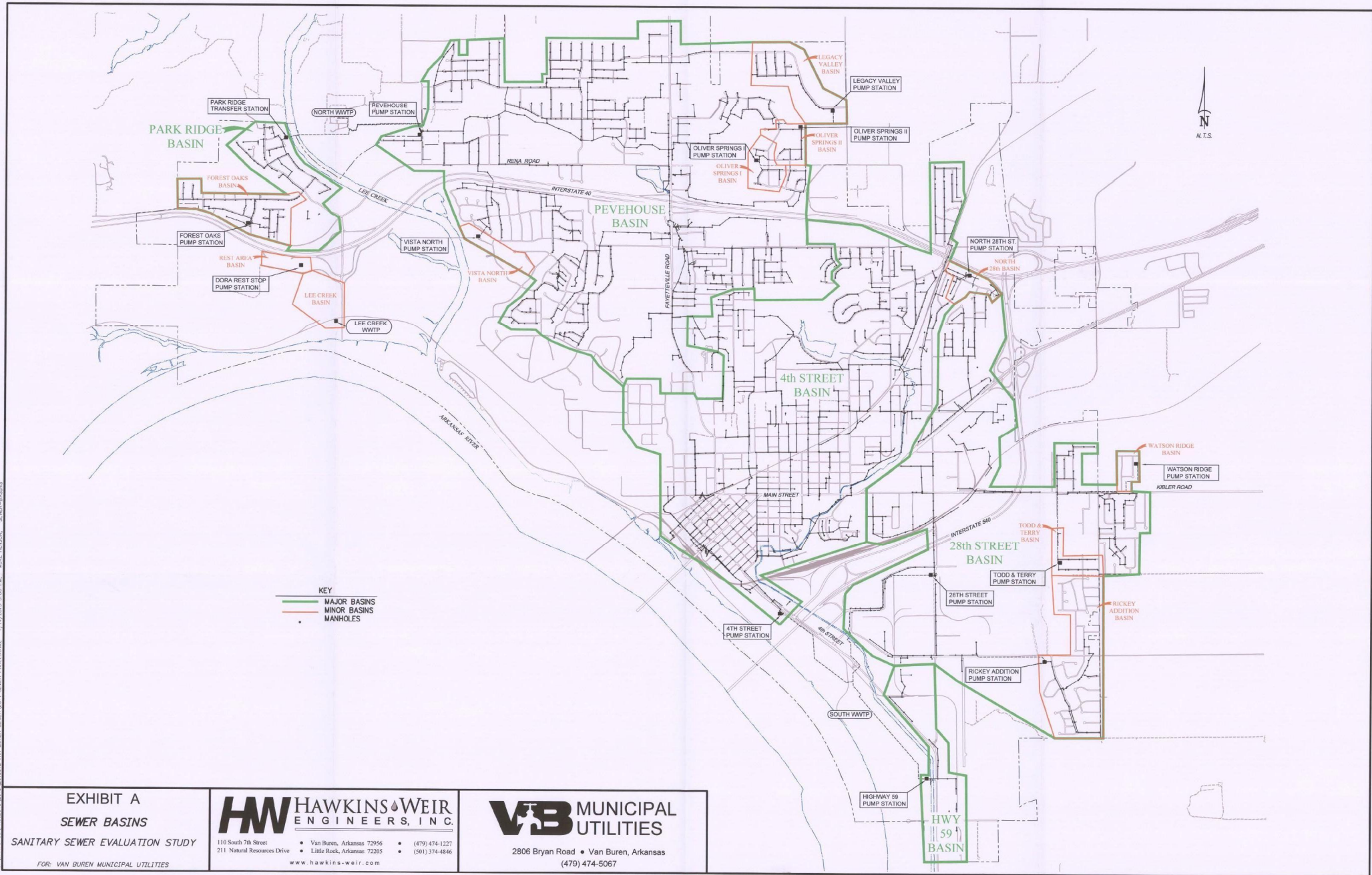


U:\WORKING\PROJECTS\2013\2013 VAN BUREN SEWER\2014 SEWER PANELS.DWG, 1/17/2015, 3:00 PM, M. J. HERSHORN, SEWER-BASINS

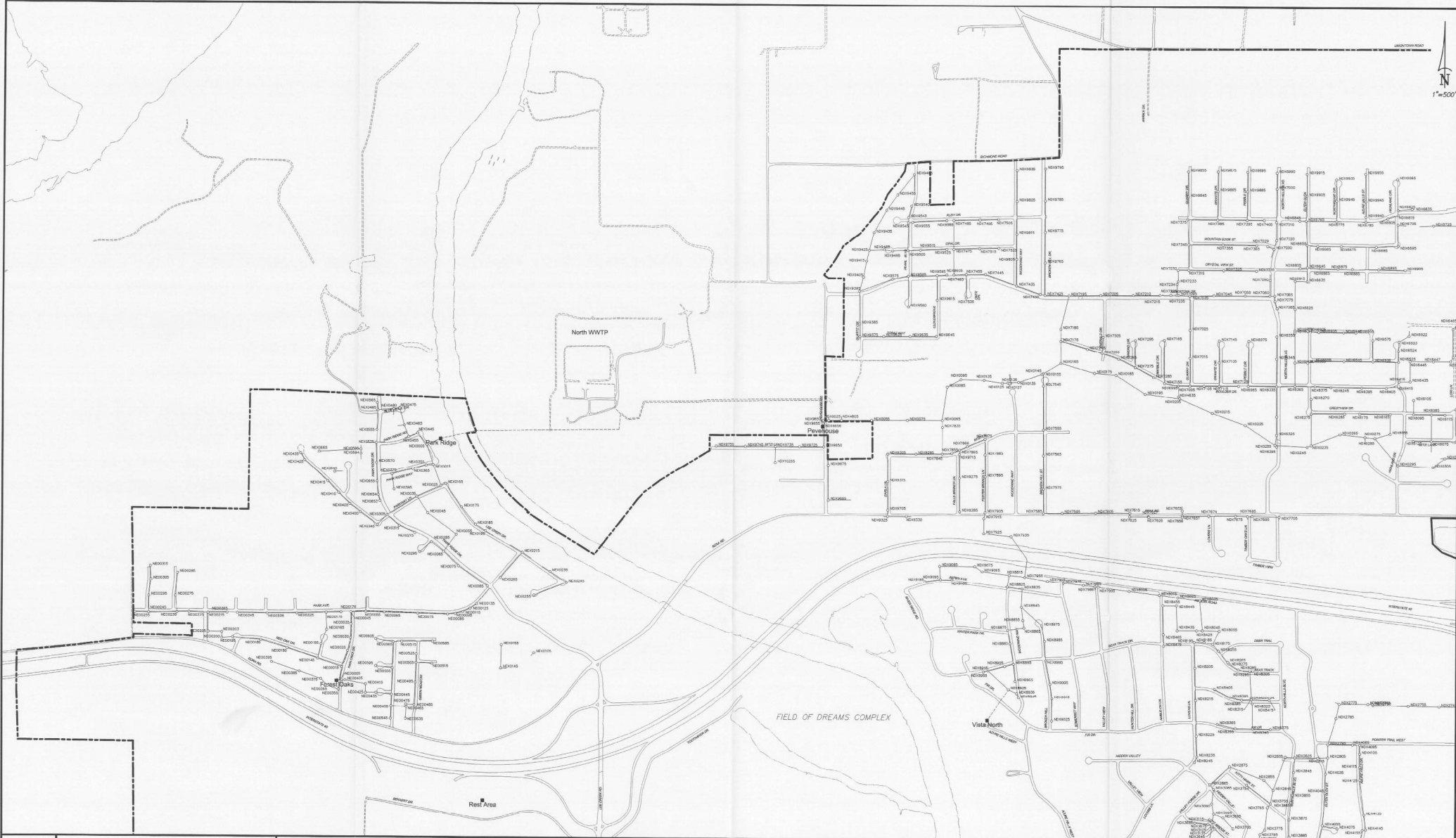


**KEY**  
 — MAJOR BASINS  
 — MINOR BASINS  
 • MANHOLES

**EXHIBIT A**  
**SEWER BASINS**  
 SANITARY SEWER EVALUATION STUDY  
 FOR: VAN BUREN MUNICIPAL UTILITIES

**HW HAWKINS & WEIR**  
 ENGINEERS, INC.  
 110 South 7th Street • Van Buren, Arkansas 72956 • (479) 474-1227  
 211 Natural Resources Drive • Little Rock, Arkansas 72205 • (501) 374-4846  
 www.hawkins-weir.com

**VB MUNICIPAL UTILITIES**  
 2806 Bryan Road • Van Buren, Arkansas  
 (479) 474-5067



J:\WORKING PROJECTS\2015\2015\_03\_02\_VAN BUREN SEWER\2014\_SEWER\_PLANES\CWG\_1\_14\_2015\_2-25\_PM\_100E\_HUNTON\_PANEL 1

**1**

**EXHIBIT B**  
**SEWER ATLAS MAP**  
**SANITARY SEWER EVALUATION STUDY**

FOR: VAN BUREN MUNICIPAL UTILITIES

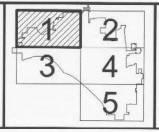
**HW HAWKINS WEIR ENGINEERS, INC.**

110 South 7th Street • Van Buren, Arkansas 72956 • (479) 474-1227  
 211 Natural Resources Drive • Little Rock, Arkansas 72203 • (501) 374-4846

www.hawkins-weir.com

**VB MUNICIPAL UTILITIES**

2806 Bryan Road • Van Buren, Arkansas  
(479) 474-5067







U:\URBAN\GIS\PROJECTS\2013\20130111\_VAN\_BUREN\_SEWER\2014\_SEWER\_PANELS\2014\_SEWER\_PANELS.DWG, 1/14/2015 4:25 PM, MADE HENSON, PANEL 2

2

**EXHIBIT B**  
**SEWER ATLAS MAP**  
**SANITARY SEWER EVALUATION STUDY**

**HW HAWKINS & WEIR**  
**ENGINEERS, INC.**  
110 South 7th Street • Van Buren, Arkansas 72916 • (479) 474-1227  
211 Natural Resources Drive • Little Rock, Arkansas 72205 • (501) 374-4846  
www.hawkins-weir.com

**VB MUNICIPAL**  
**UTILITIES**  
2806 Bryan Road • Van Buren, Arkansas  
(479) 474-5067



U:\WORK\PROJECTS\2013\2013-0012\_VAN\_BUREN\_SEWER\2014\_SEWER\_PANELS\DWG\_17/1/2013 4:25 PM\_MDE\_H2SONA\_PANEL\_3



3

EXHIBIT B  
SEWER ATLAS MAP  
SANITARY SEWER EVALUATION STUDY

FOR: VAN BUREN MUNICIPAL UTILITIES

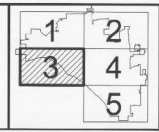
**HW** HAWKINS WEIR  
ENGINEERS, INC.

110 South 7th Street • Van Buren, Arkansas 72956 • (479) 474-1227  
211 Natural Resources Drive • Little Rock, Arkansas 72205 • (501) 374-4846

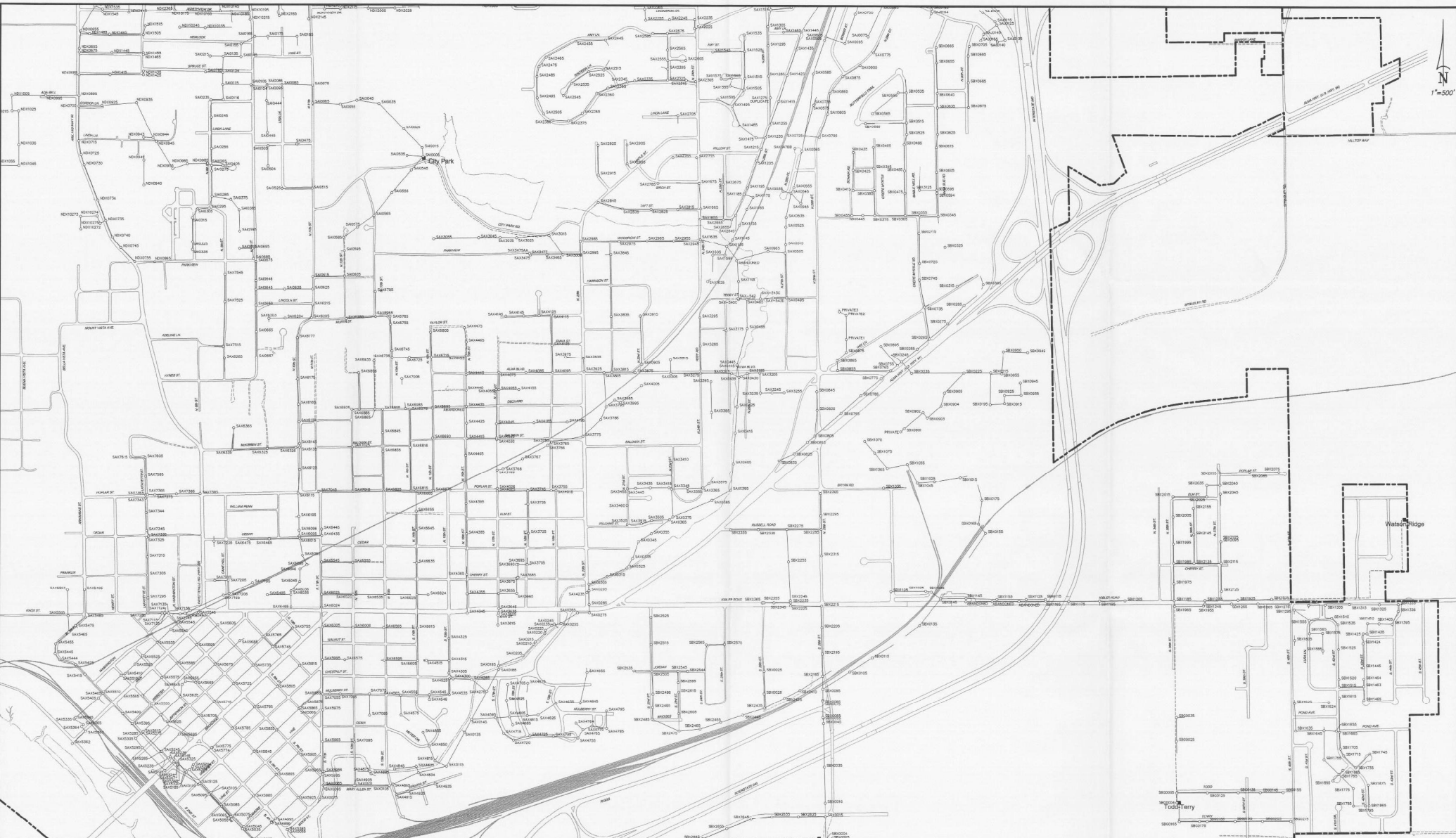
www.hawkins-weir.com

**VB** MUNICIPAL UTILITIES

2806 Bryan Road • Van Buren, Arkansas  
(479) 474-5067



U:\ARMAPROJECTS\2013\2013-10-17-13 VAN BUREN SEWER V014 SEWER PANELS.DWG 1/14/2015 4:25 PM MISE BENSON, PANE 4



1"=500'

4

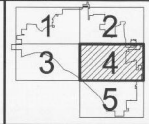
**EXHIBIT B**  
**SEWER ATLAS MAP**  
**SANITARY SEWER EVALUATION STUDY**



**HAWKINS WEIR ENGINEERS, INC.**  
110 South 7th Street • Van Buren, Arkansas 72956 • (479) 474-1227  
211 Natural Resources Drive • Little Rock, Arkansas 72205 • (501) 374-4844  
www.hawkins-weir.com



**VAN BUREN MUNICIPAL UTILITIES**  
2806 Bryan Road • Van Buren, Arkansas  
(479) 474-5087



FOR: VAN BUREN MUNICIPAL UTILITIES



5

**EXHIBIT B**  
**SEWER ATLAS MAP**  
**SANITARY SEWER EVALUATION STUDY**

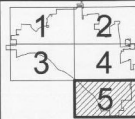
FOR VAN BUREN MUNICIPAL UTILITIES



110 South 7th Street • Van Buren, Arkansas 72956 • (479) 474-1227  
211 Natural Resources Drive • Little Rock, Arkansas 72205 • (501) 374-4846  
www.hawkins-weir.com



2806 Bryan Road • Van Buren, Arkansas  
(479) 474-5067



U:\PROJECTS\PROJECTS\2010\301-3012 VAN BUREN SEWER\2014 SEWER PANELS.DWG - 1/12/2015 4:25 PM - WIDE JEKSON - PANEL 5